








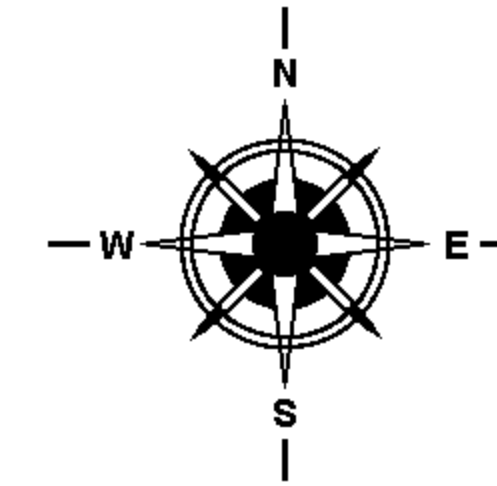



LEGEND

- COUNTY LINE 
- CORPORATE LIMITS 
- STATE TRUNKLINE 
- COUNTY PRIMARY 
- COUNTY LOCAL 
- ADJACENT COUNTY 
- SECTION LINE 
- CITY OR VILLAGE STREET 
- RAILROAD 



SCALE 0 600 1200 FEET



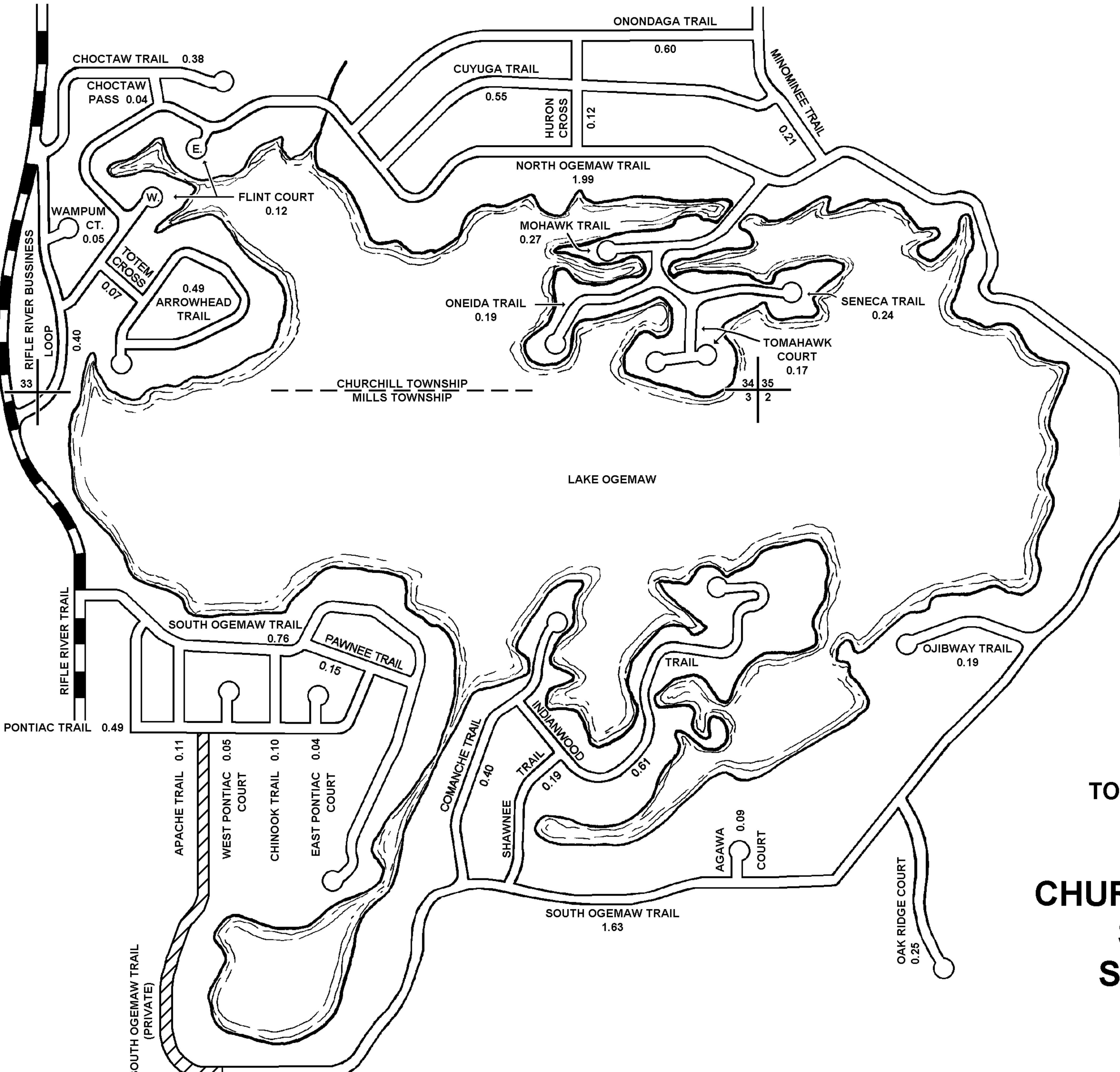
**CHURCHILL TOWNSHIP
LOCAL ROAD MILEAGE
5.89 MILES**

**MILLS TOWNSHIP
LOCAL ROAD MILEAGE
5.06 MILES**

**LOCAL ROAD MILEAGE
TOTAL FEET 57,609 EQUALS 10.95 MILES**

**OGEMAW CO. - 65
CHURCHILL & MILLS TOWNSHIPS
SEC. 2 & 3, T 21 N, R 3 E
SEC. 34 & 35, T 22 N, R 3 E**

PAGE 2



4 3
9 10

3 2
10 11