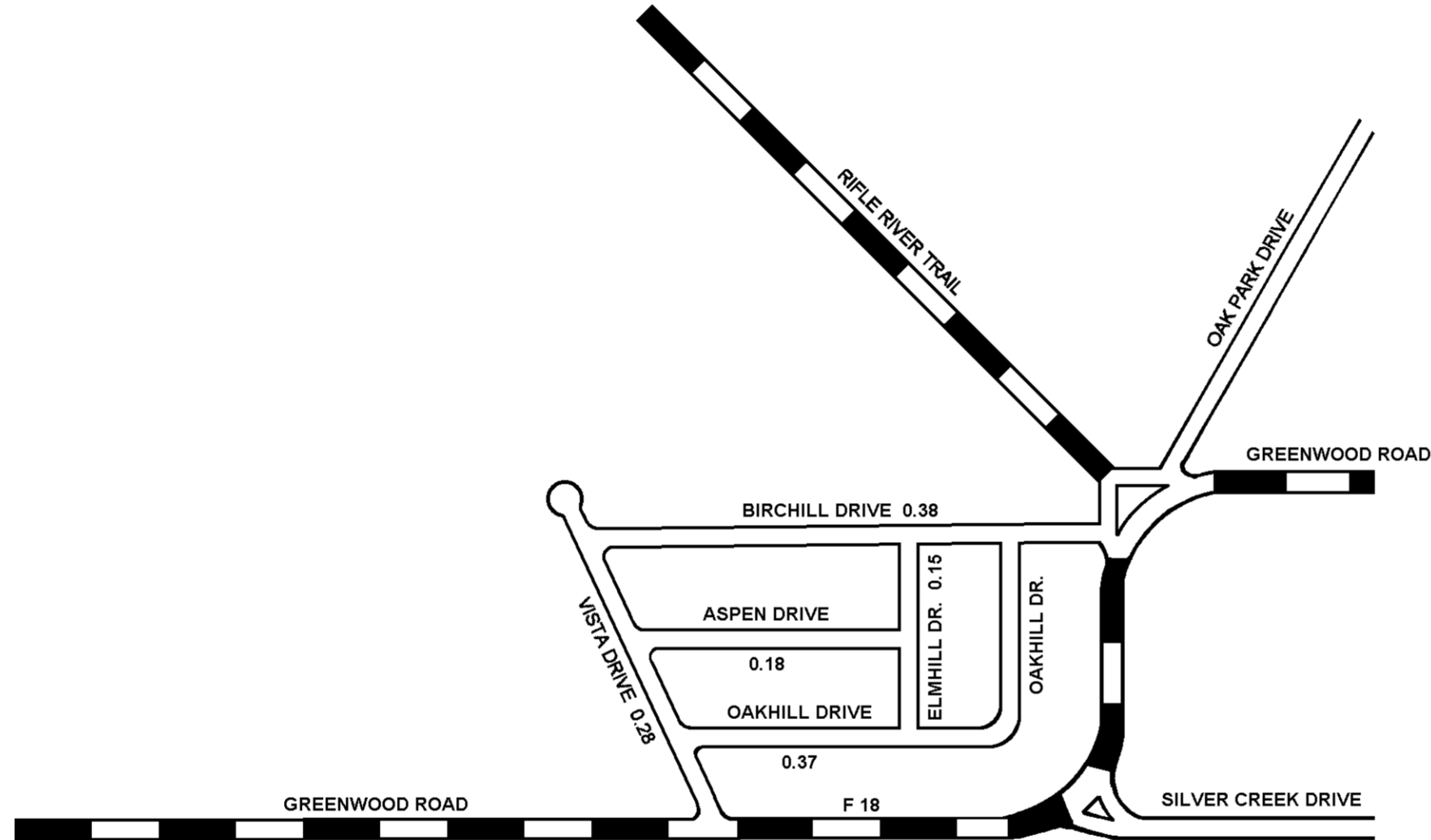









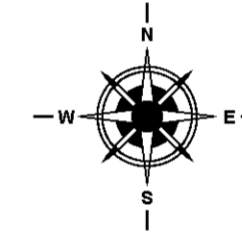


21	22
28	27




LEGEND

- COUNTY LINE 
- CORPORATE LIMITS 
- STATE TRUNKLINE 
- COUNTY PRIMARY 
- COUNTY LOCAL 
- ADJACENT COUNTY 
- SECTION LINE 
- CITY OR VILLAGE STREET 
- RAILROAD 



SCALE 0 600 1200 FEET



LOCAL ROAD MILEAGE
TOTAL FEET 7,181 EQUALS 1.36 MILES

**OGEMAW CO. - 65
MILLS TOWNSHIP
SEC. 28, T 21 N, R 3 E**

28	27
33	34